

# 1.5 TYPES OF MAPS



# BELL RINGER PAGE 25

How have technologies such as GPS and Google Maps affected our map reading skills, and do you consider it a positive or negative change? Write a short paragraph explaining your answer.

You have 5 Minutes...GO!



# **BEGIN TAKING NOTES: PAGE 25 OF ISN**

You can label page 25;

## **1.5 Types of Maps**

**Notes**

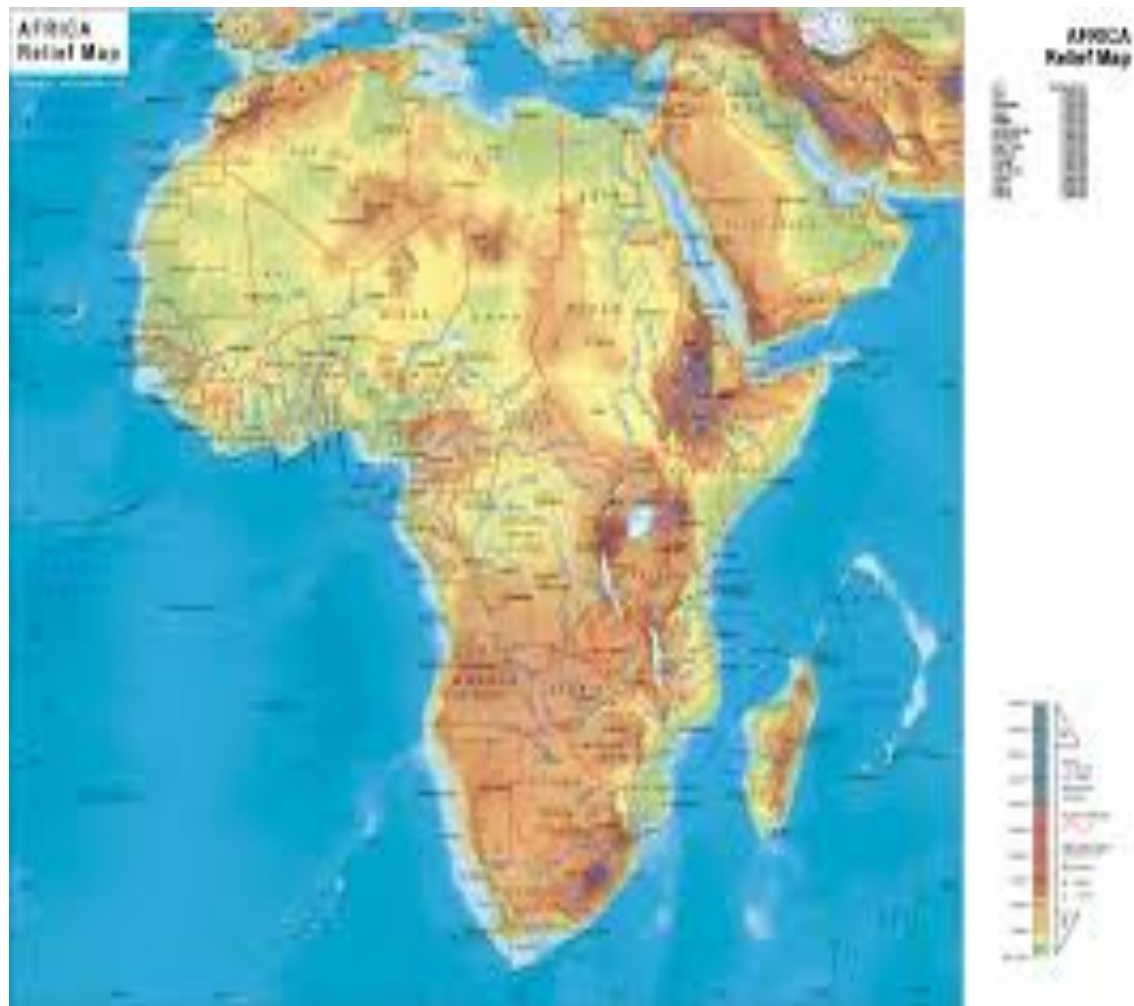
**Date**



# PHYSICAL MAPS

Show physical features such as mountains, rivers, and various elevations.





# **POLITICAL MAP**

**Shows boundaries made by man.**

**Examples: Countries of Europe or state boundaries in the United States.**









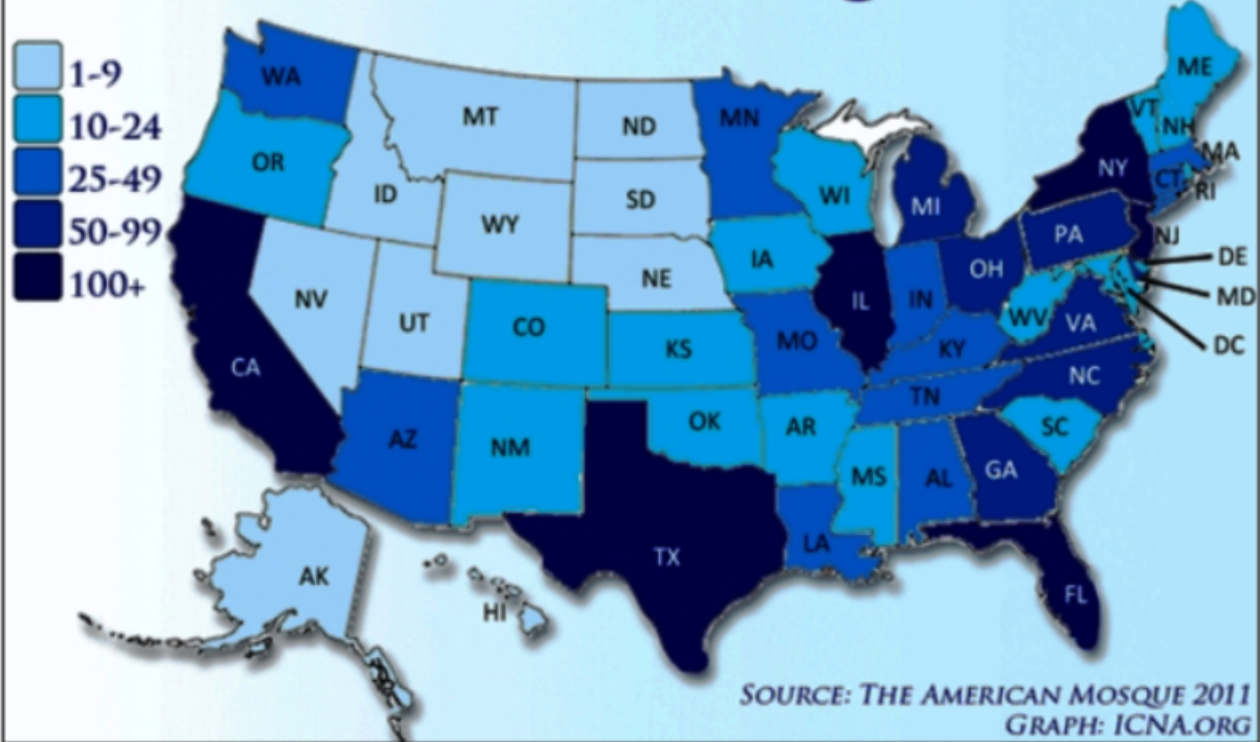
# **SPECIAL PURPOSE MAPS**

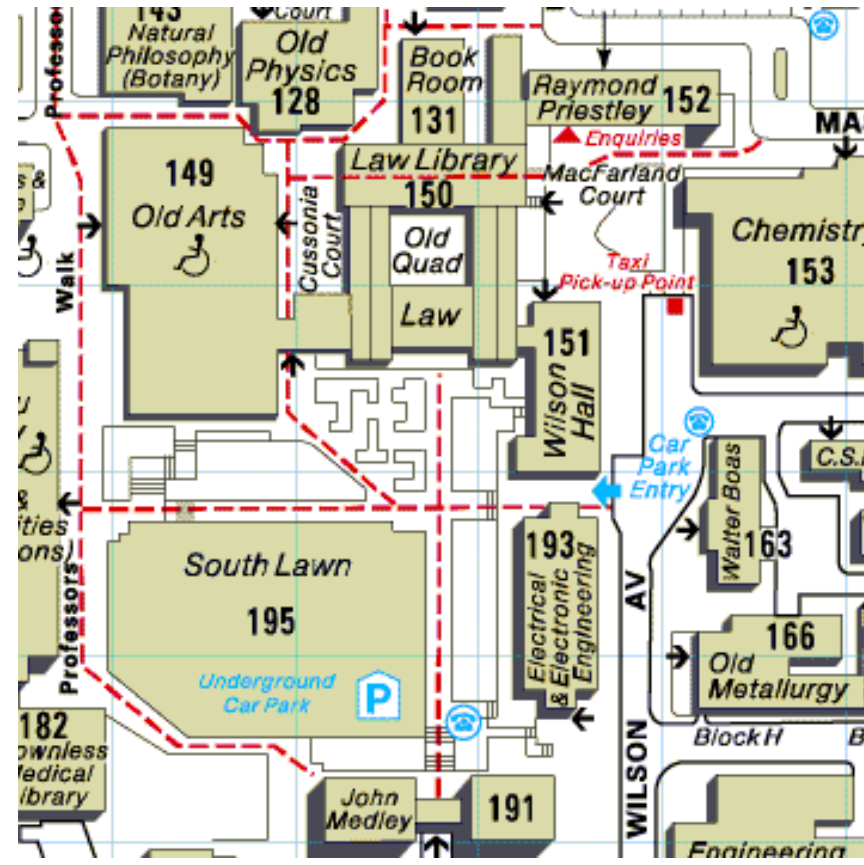
Show a map with a special theme or idea

Example: Theme park or stadium maps or weather maps.



## DISTRIBUTION OF MOSQUES IN USA





# WORLD MAP

- Shows the 7 Continents
- Remember: Aunt Alice Always Eats Nasty Apple Soup.



